






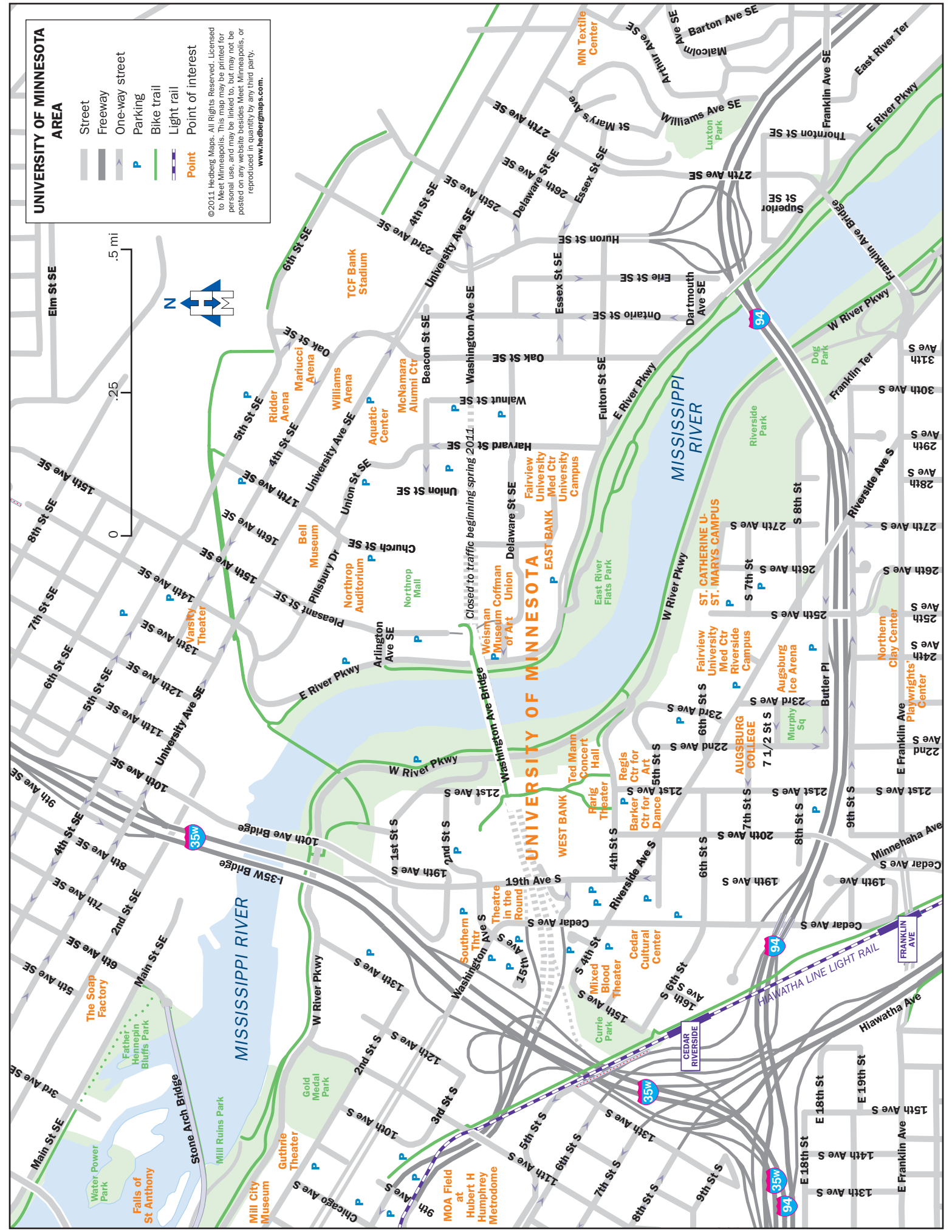


**UNIVERSITY OF MINNESOTA AREA**

-  Street
-  Freeway
-  One-way street
-  Parking
-  Bike trail
-  Light rail
-  Point of interest

©2011 Hedberg Maps. All rights reserved. Licensed to Meet Minneapolis. This map may be printed for personal use, and may be linked to, but may not be posted on any website besides Meet Minneapolis, or reproduced in quantity by any third party.  
www.hedbergmaps.com.



Closed to traffic beginning spring 2011.

**UNIVERSITY OF MINNESOTA**

WEST BANK EAST BANK

MISSISSIPPI RIVER

ST. CATHERINE U. ST. MARYS CAMPUS

AUGSBURG COLLEGE

Northern Clay Center Playwrights Center

Angsburg Ice Arena

Murphy Sq

Regis Ctr for Art Dance

Faring Theater

Ted Mann Concert Hall

Weisman Museum of Art Union

Falls of St Anthony

Water Park

Father Hennipin Bluffs Park

Mill Ruins Park

Mill City Museum

Guthrie Theater

Gold Medal Park

Chicago Ave S

9th Ave S

10th Ave S

12th Ave S

13th Ave S

14th Ave S

15th Ave S

16th St S

17th St S

18th St S

19th St S

20th Ave S

21st Ave S

22nd Ave S

23rd Ave S

24th Ave S

25th Ave S

26th Ave S

27th Ave S

28th Ave S

29th Ave S

30th Ave S

31st Ave S

0

.25

.5 mi

N

University Ave SE

W River Pkwy

E River Pkwy

10th Ave SE

9th Ave SE

8th Ave SE

7th St SE

6th St SE

5th St SE

4th St SE

3rd St SE

2nd St SE

1st St SE

University Ave SE

Washington Ave SE

Delaware St SE

Essex St SE

Huron St SE

27th Ave SE

26th Ave SE

25th Ave SE

24th Ave SE

23rd Ave SE

22nd Ave SE

21st Ave SE

20th Ave SE

35W

94

35W

94

35W

94

35W

94

35W

94

35W

94

35W

94

35W

94

35W

94

35W

94

35W

94

35W

94

35W

94

35W

94

35W

94